

West Burton Solar Project

Access Plan Revision B

Prepared by: Lanpro Services
February 2024

PINS reference: EN010132
Document reference: EX4/WB2.5_B
APFP Regulation 5(2)(k)



Schedule of Changes

Figure Reference	Page	Description of Changes	Reason for Revision
All sheets	3-13	Updates to annotations and title block	For presentational clarity.
Index Sheet	3	Order limits and relevant Access annotations revised	Change Application
Sheet 1 of 10	4	Extension of Order Limits	Presentation of Order Limit Change 1
Sheet 5 of 10	8	Extension of Order Limits	Presentation of Order Limit Change 2
Sheet 6 of 10	9	Extension of Order Limits	Presentation of Order Limit Change 3
Sheet 7 of 10	10	Extension of Order Limits Access AC109 removed, Access AC110 moved to north Access AC112 moved to west	Presentation of Order Limit Change 4 Updates to access points to ensure consistency with other application documents
Sheet 10 of 10	13	Extension of Order Limits Access AC100 added	Presentation of Order Limit Change 5

Key
 Order Limits
 Sheet Index
● Access Location

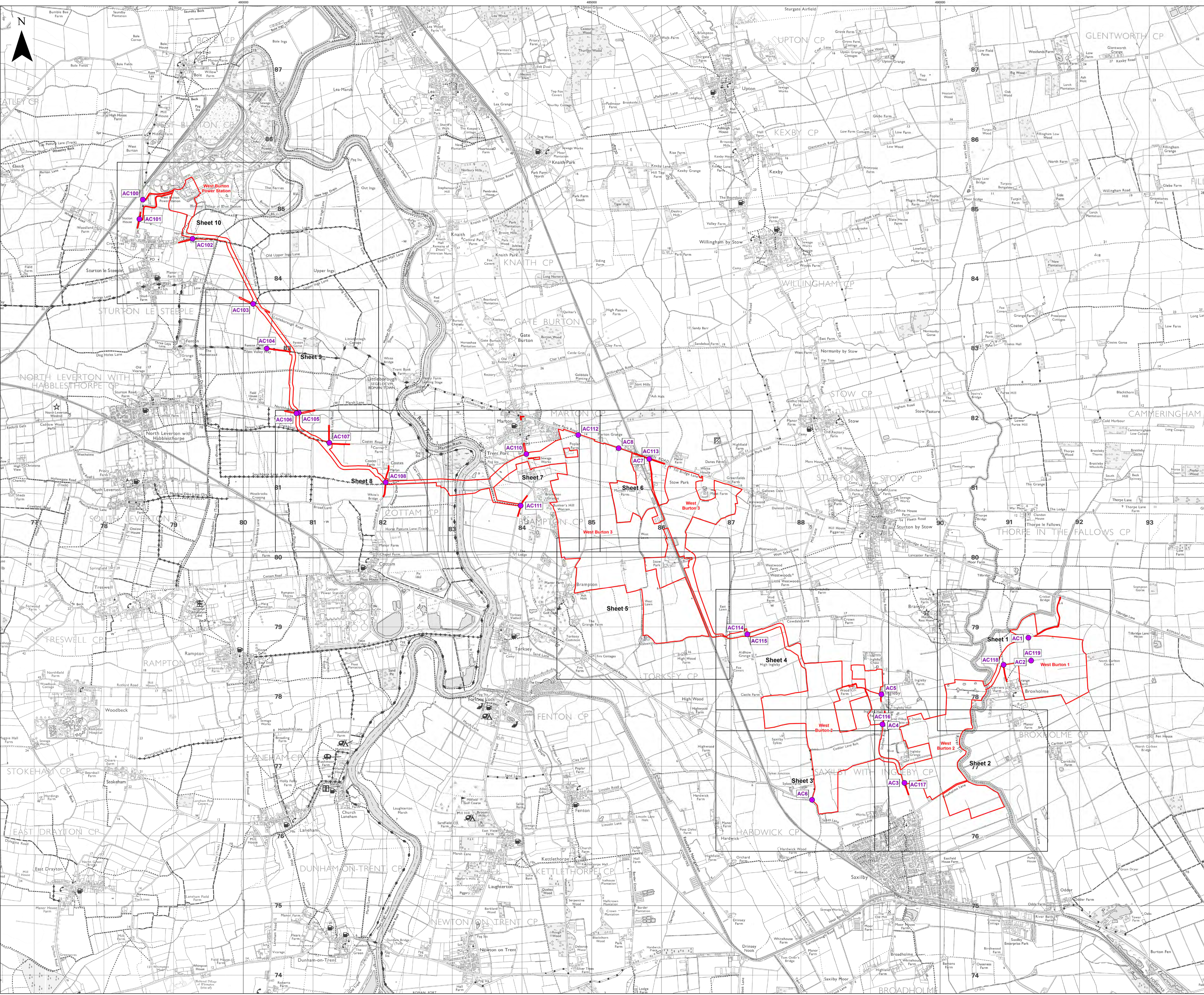
Layers: TPA, 2024; Lanpro, 2024; IGR, 2024
 Base map: Reproduced from Ordnance Survey digital map data © Crown copyright 2024. All rights reserved. License number: 0100031673




0 1 2 Kilometres
 Scale: 1:17,500@A0

APFP Regulation: 5(2)(k)	Application Doc No. EX4/WB2.5_B
Ref: P2983_LPR_ZZ_ON_DR_Z_0199	Date: 28/02/2024
Drawn by: AZ	Checked by: JC

Access Plan
 Index Sheet
 Revision B

WEST BURTON SOLAR PROJECT



Key
 Order Limits
 Access Location
 Indicative Access to Works

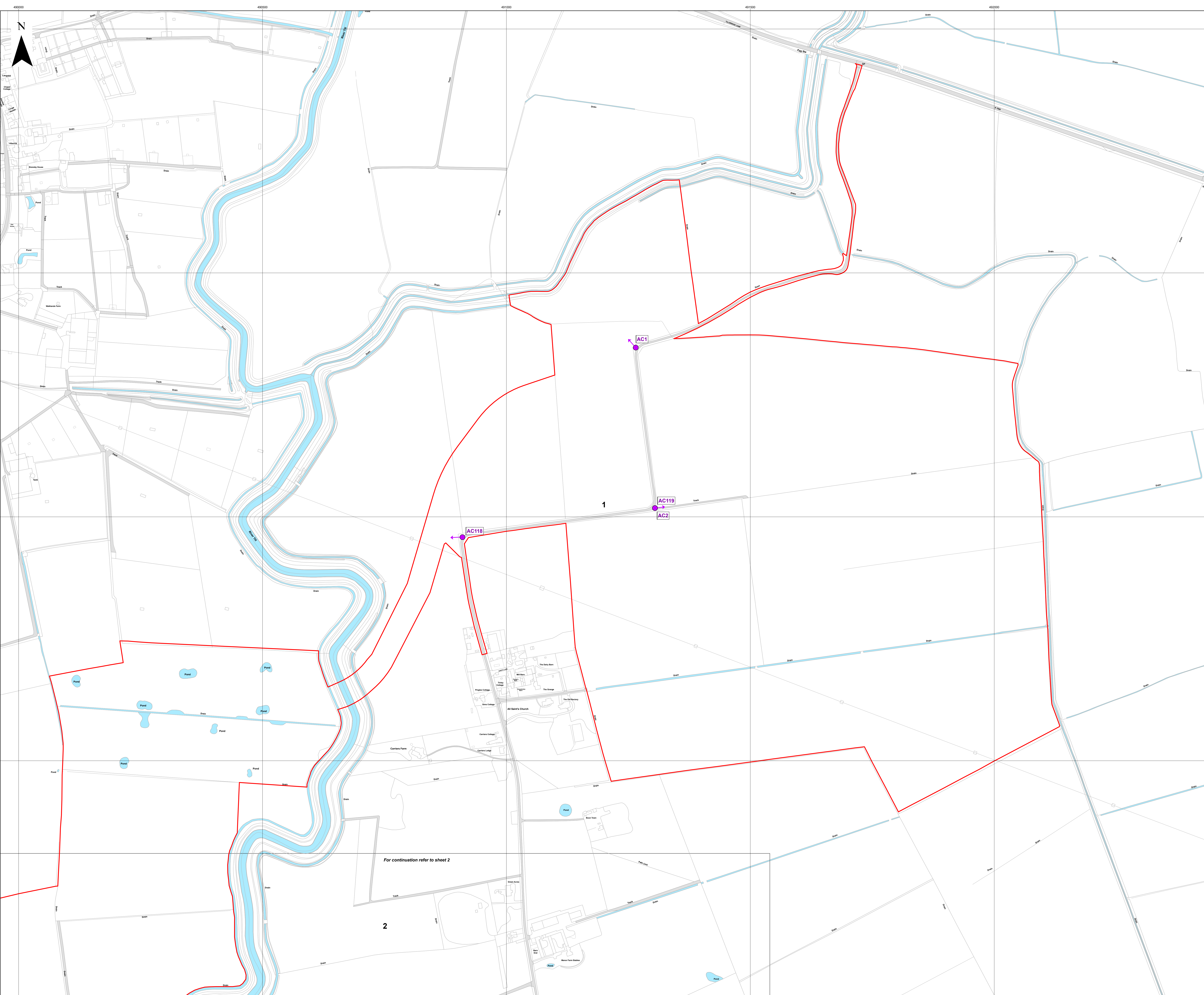
Layers: TPA, 2024; Lanpro, 2024; IGR, 2024
 Base map: Reproduced from Ordnance Survey digital map data © Crown copyright 2024. All rights reserved. License number 0100031673

0 100 200 Metres
 Scale: 1:2,500@A0

APFP Regulation: 5(2)(k)	Application Doc No. EX4/WB2.5_B
Ref: P2963_LPR_ZZ_ON_DR_Z_0200	Date: 28/02/2024
Drawn by: AZ	Checked by: JC

Access Plan
 Sheet 1 of 10
 Revision B

WEST BURTON SOLAR PROJECT



For continuation refer to sheet 2

2

1

Key

- Order Limits
- Access Location
- Indicative Access to Works

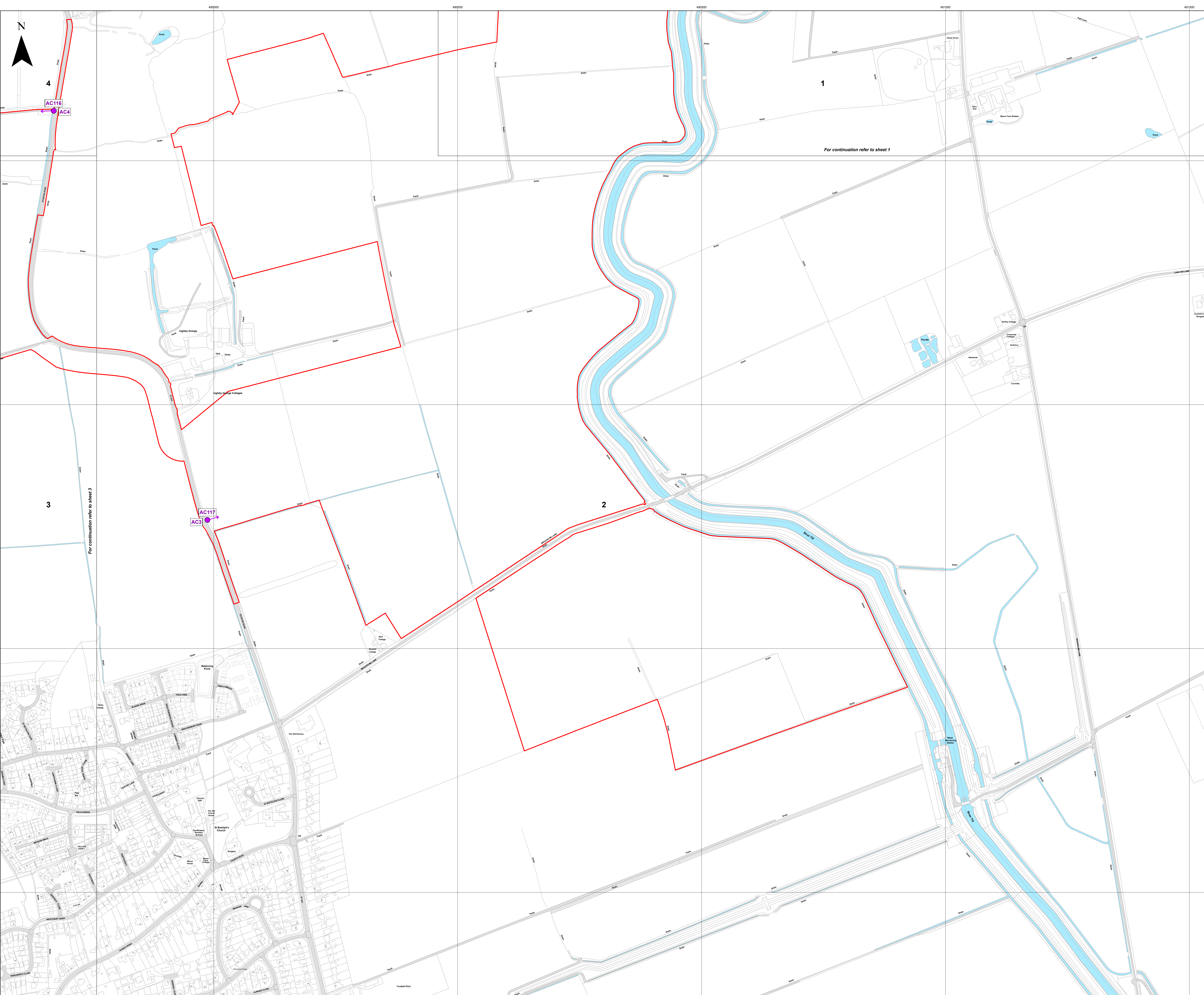
Layers: TPA, 2024; Lanpro, 2024; IGR, 2024
Base map: Reproduced from Ordnance Survey digital map data © Crown copyright 2024. All rights reserved. License number 0100031673

0 100 200 Metres
Scale: 1:2,500@A0

APFP Regulation: 5(2)(k)	Application Doc No. EX4/WB2.5_B
Ref: P2963_LPR_ZZ_ON_DR_Z_0200	Date: 28/02/2024
Drawn by: AZ	Checked by: JC

Access Plan
Sheet 2 of 10
Revision B

WEST BURTON SOLAR PROJECT



Key

- Order Limits
- Access Location
- Indicative Access to Works

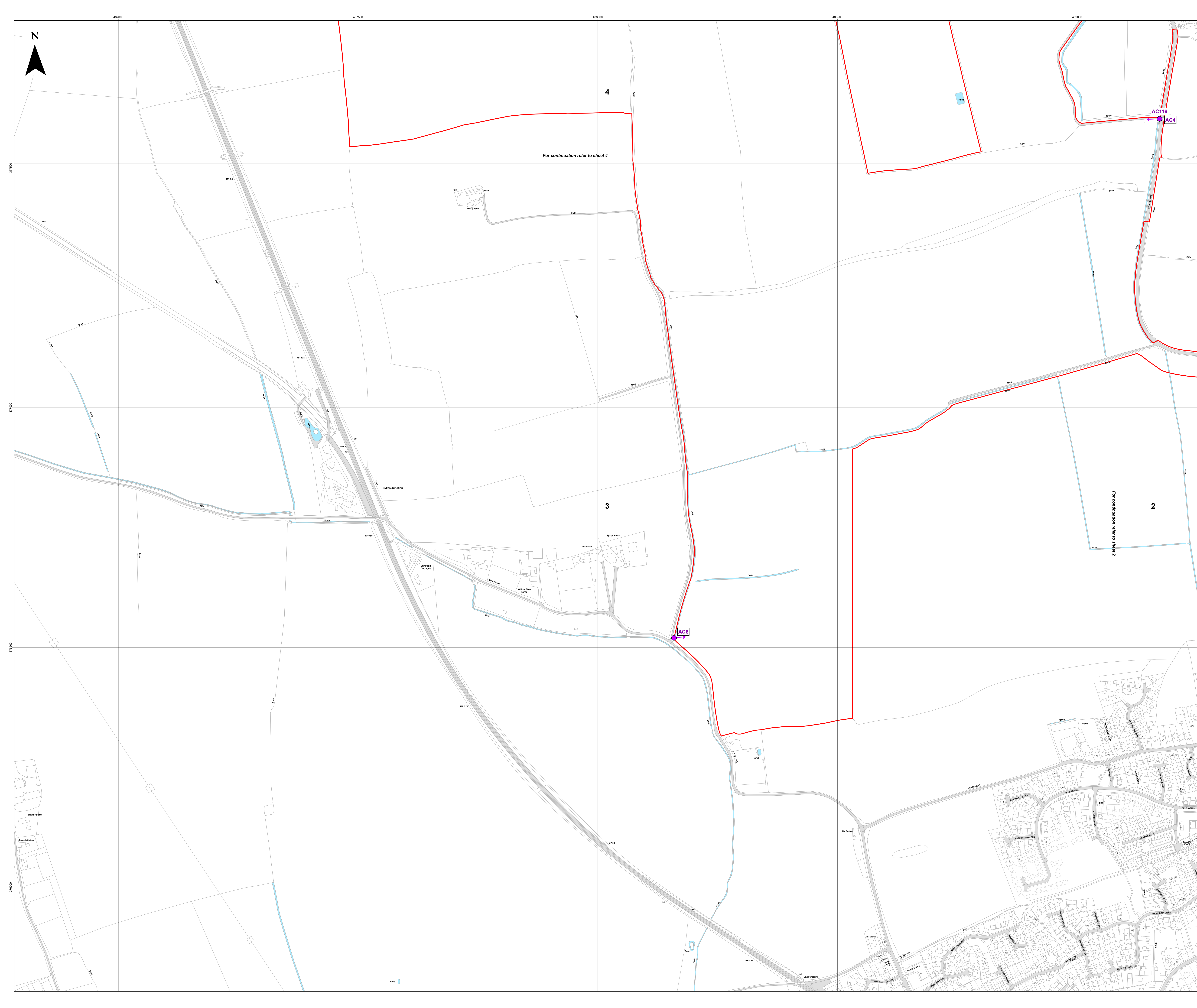
Layers: TPA, 2024; Lanpro, 2024; IGR, 2024
Base map: Reproduced from Ordnance Survey digital map data © Crown copyright 2024. All rights reserved. License number 0100031673

0 100 200 Metres
Scale: 1:2,500@ A0

APFP Regulation: 5(2)(k)	Application Doc No. EX4/WB2.5_B
Ref: P2963_LPR_ZZ_ON_DR_Z_0200	Date: 28/02/2024
Drawn by: AZ	Checked by: JC

Access Plan
Sheet 3 of 10
Revision B

WEST BURTON SOLAR PROJECT



Key

- Order Limits
- Access Location
- Indicative Access to Works

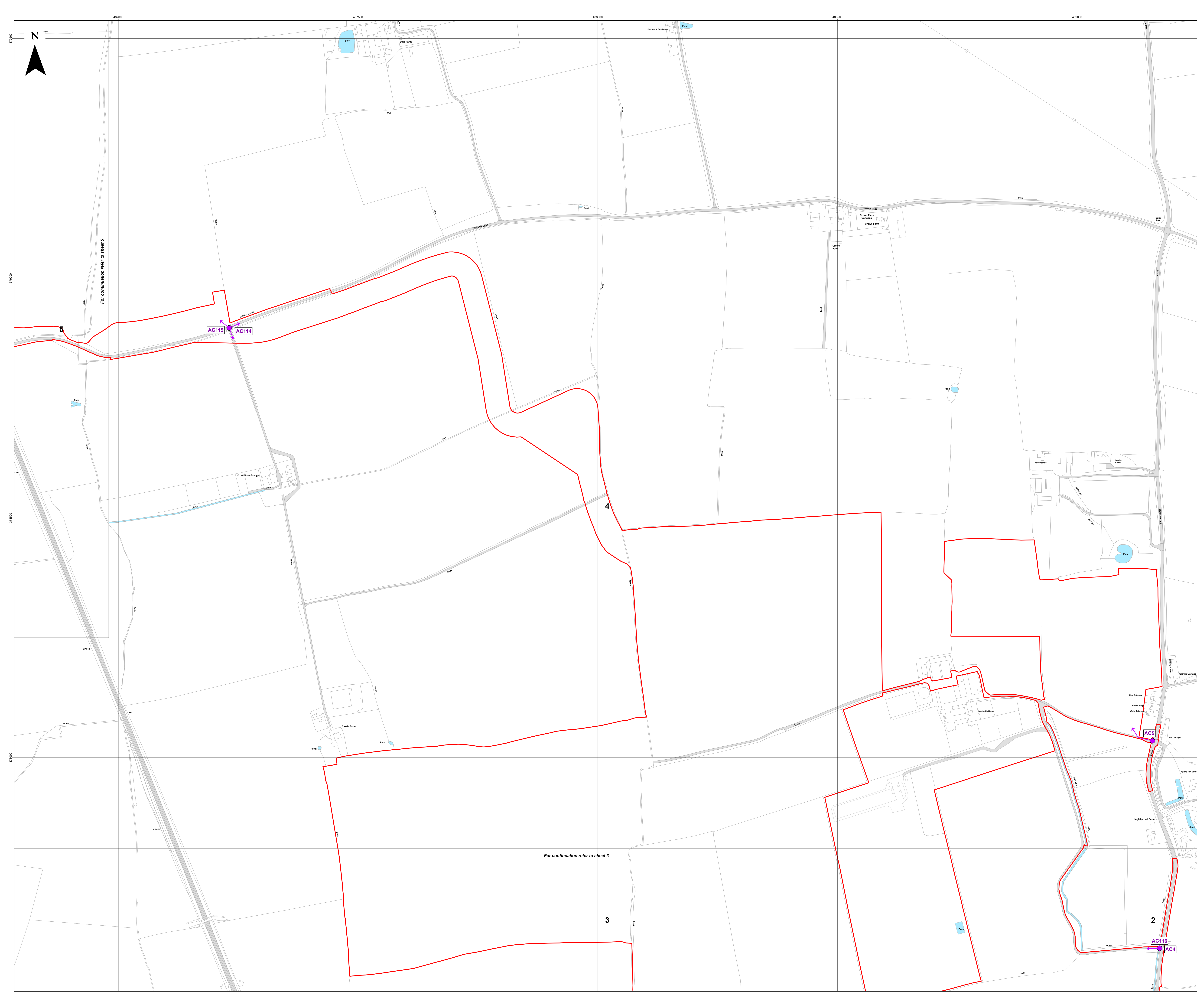
Layers: TPA, 2024; Lanpro, 2024; IGR, 2024
Base map: Reproduced from Ordnance Survey digital map data © Crown copyright 2024. All rights reserved. License number 0100031673

0 100 200 Metres
Scale: 1:2,500@ A0

APFP Regulation: 5(2)(k)	Application Doc No. EX4/WB2.5_B
Ref: P2963_LPR_ZZ_ON_DR_Z_0200	Date: 28/02/2024
Drawn by: AZ	Checked by: JC

Access Plan
Sheet 4 of 10
Revision B

WEST BURTON SOLAR PROJECT



For continuation refer to sheet 5

For continuation refer to sheet 3

3

2

Key

- Order Limits
- Access Location
- Indicative Access to Works

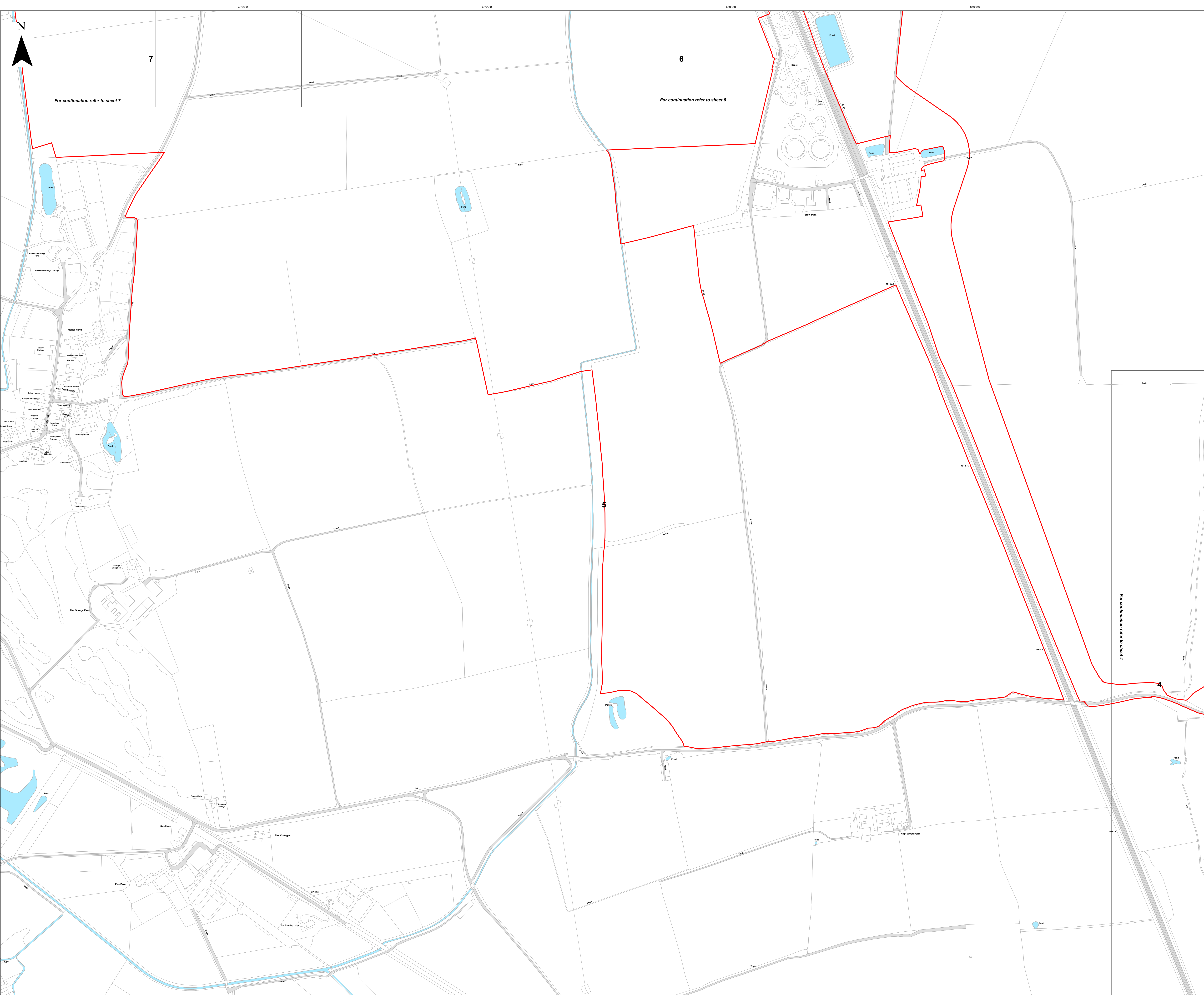
Layers: TPA, 2024; Lanpro, 2024; IGR, 2024
Base map: Reproduced from Ordnance Survey digital map data © Crown copyright 2024. All rights reserved. License number 0100031673

0 100 200 Metres
Scale: 1:2,500@ A0

<small>APFP Regulation: 5(2)(k)</small>	<small>Application Doc No. EX4/WB2.5_B</small>
<small>Ref: P2963_LPR_ZZ_ON_DR_Z_0200</small>	<small>Date: 28/02/2024</small>
<small>Drawn by: AZ</small>	<small>Checked by: JC</small>

Access Plan
Sheet 5 of 10
Revision B

WEST BURTON SOLAR PROJECT



Key

- Order Limits
- Access Location
- Indicative Access to Works

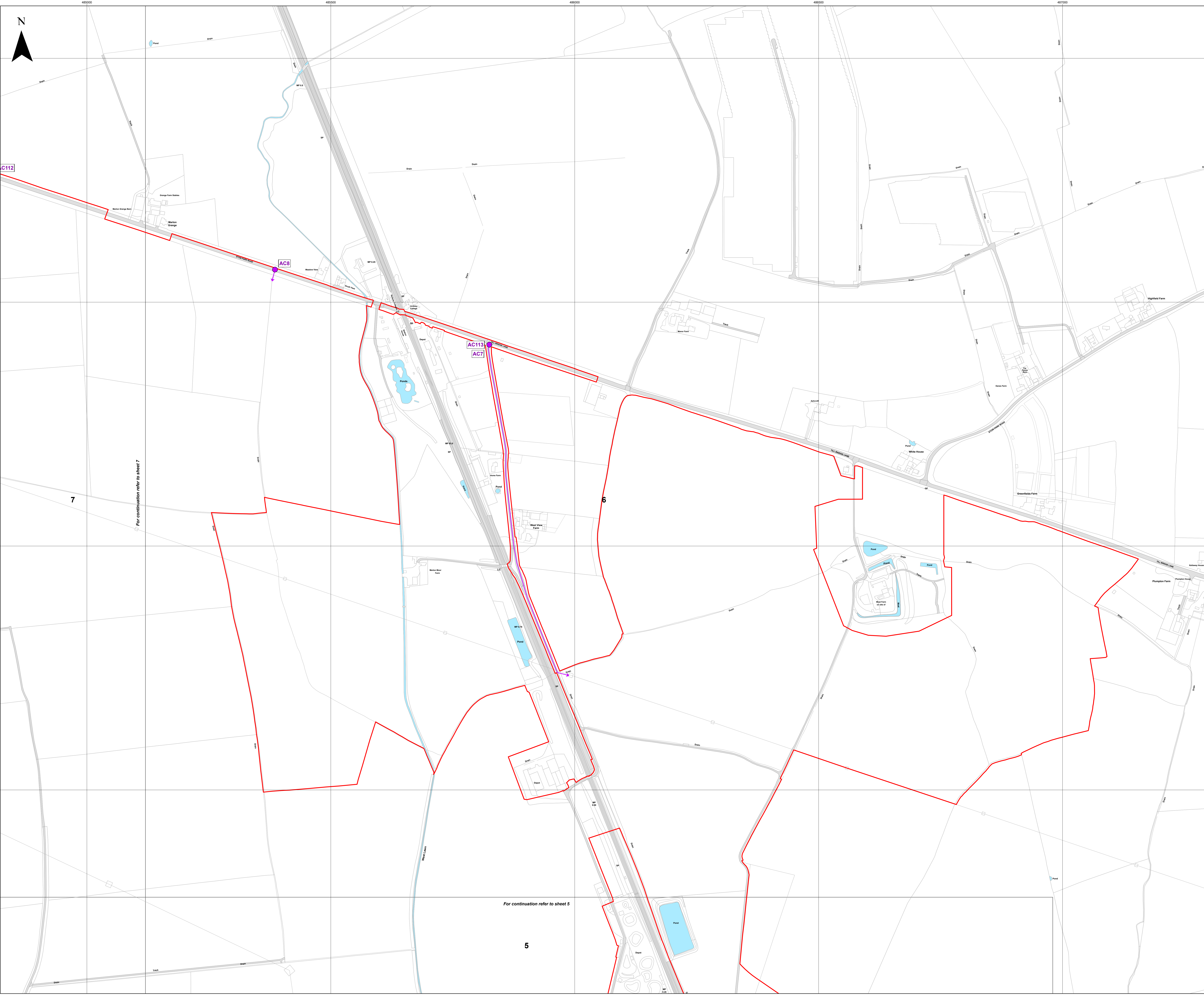
Layers: TPA, 2024; Lanpro, 2024; IGR, 2024
Base map: Reproduced from Ordnance Survey digital map data © Crown copyright 2024. All rights reserved. License number 0100031673

0 100 200 Metres
Scale: 1:2,500@ A0

AFFF Regulation: 5(2)(k)	Application Doc No. EX4/WB2.5_B
Ref: P2963_LPR_ZZ_ON_DR_Z_0200	Date: 28/02/2024
Drawn by: AZ	Checked by: JC

Access Plan
Sheet 6 of 10
Revision B




WEST BURTON SOLAR PROJECT



For continuation refer to sheet 7

For continuation refer to sheet 5

Key

-  Order Limits
-  Access Location
-  Indicative Access to Works

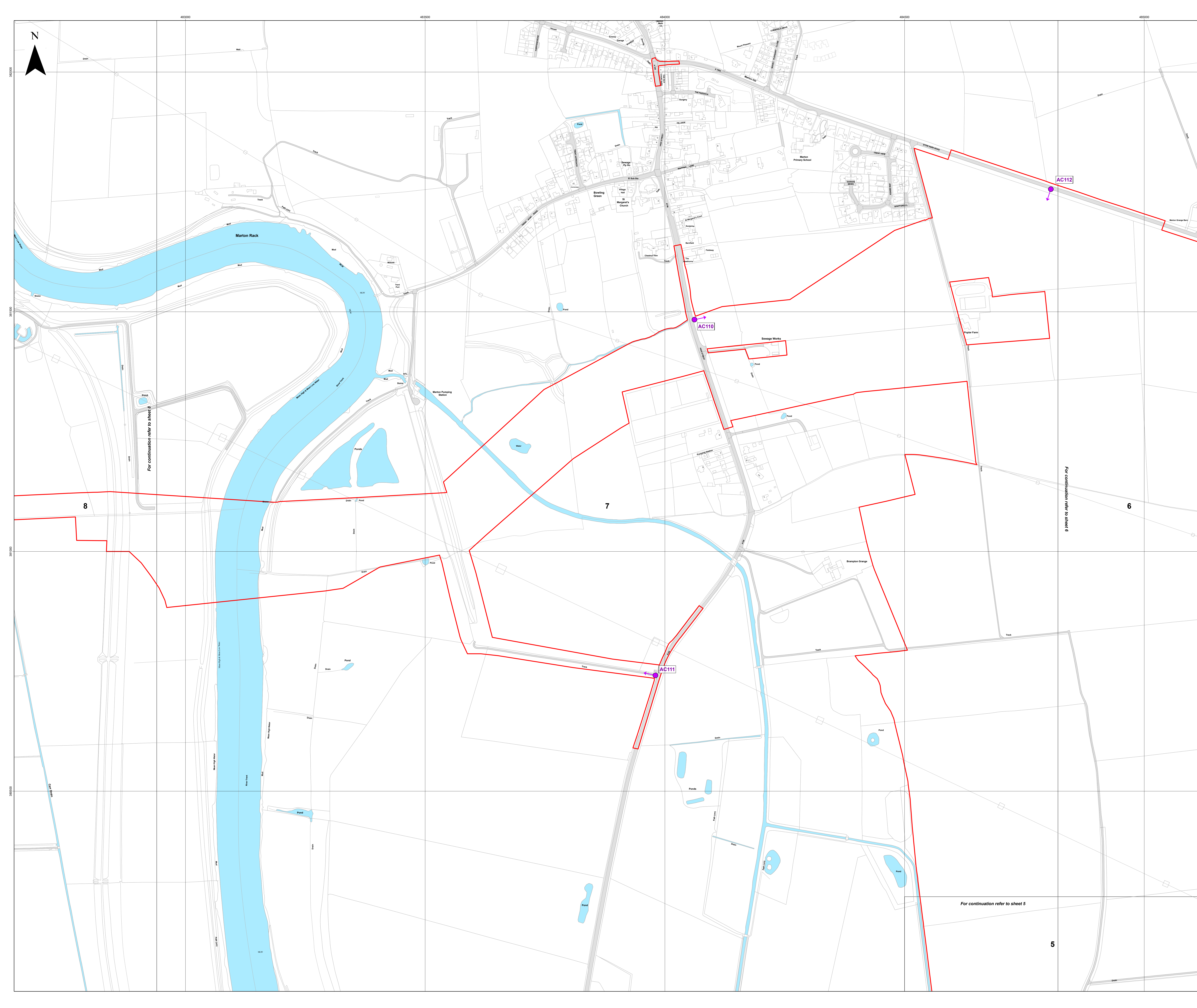
Layers: TPA, 2024; Lanpro, 2024; IGR, 2024
Base map: Reproduced from Ordnance Survey digital map data © Crown copyright 2024. All rights reserved. License number 0100031673

0 100 200 Metres
Scale: 1:2,500@A0

APFP Regulation: 5(2)(k)	Application Doc No. EX4/WB2.5_B
Ref: P2963_LPR_ZZ_ON_DR_Z_0200	Date: 28/02/2024
Drawn by: AZ	Checked by: JC

Access Plan
Sheet 7 of 10
Revision B

WEST BURTON SOLAR PROJECT



Key

- Order Limits
- Access Location
- Indicative Access to Works

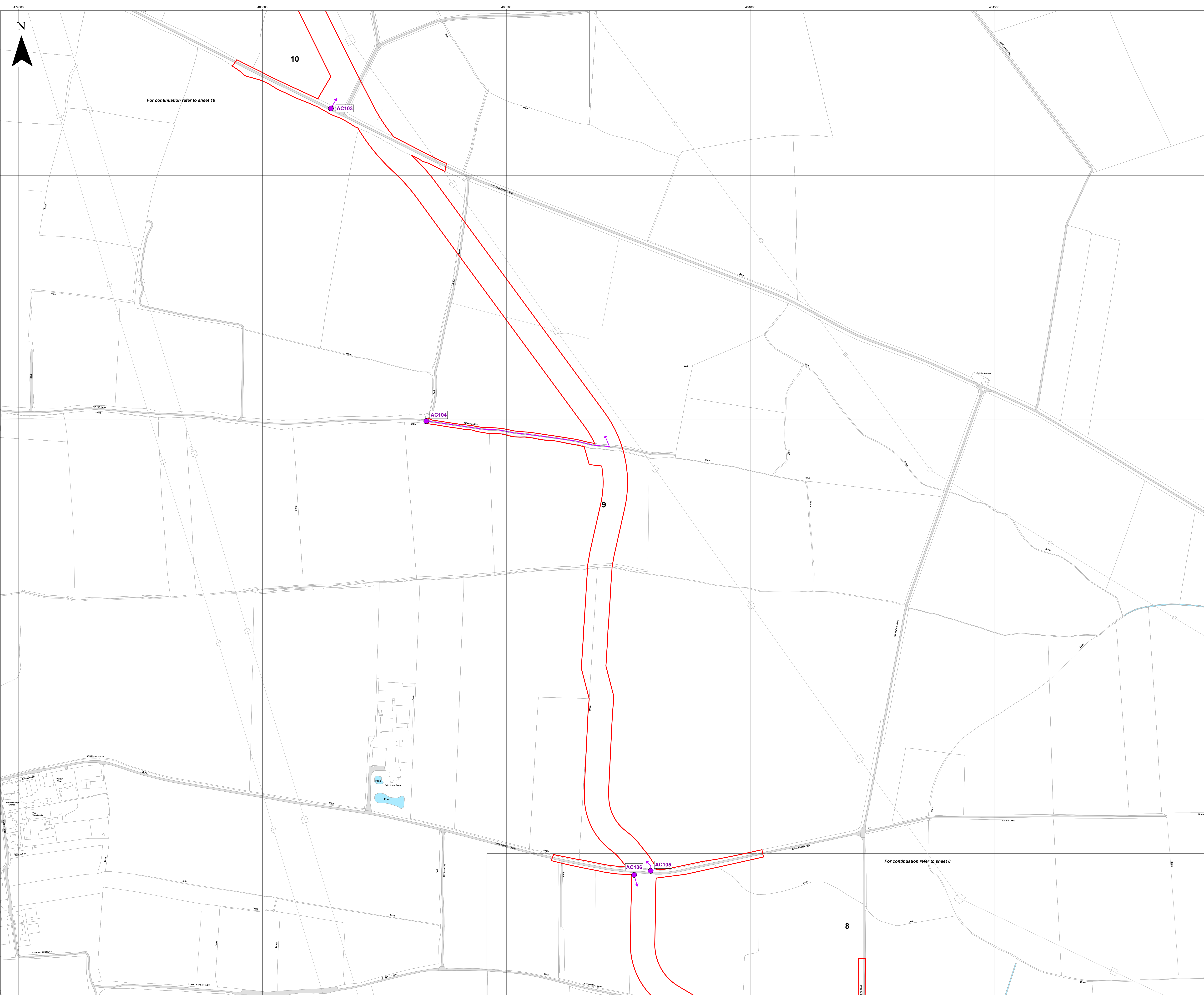
Layers: TPA, 2024; Lanpro, 2024; IGR, 2024
Base map: Reproduced from Ordnance Survey digital map data © Crown copyright 2024. All rights reserved. License number 0100031673

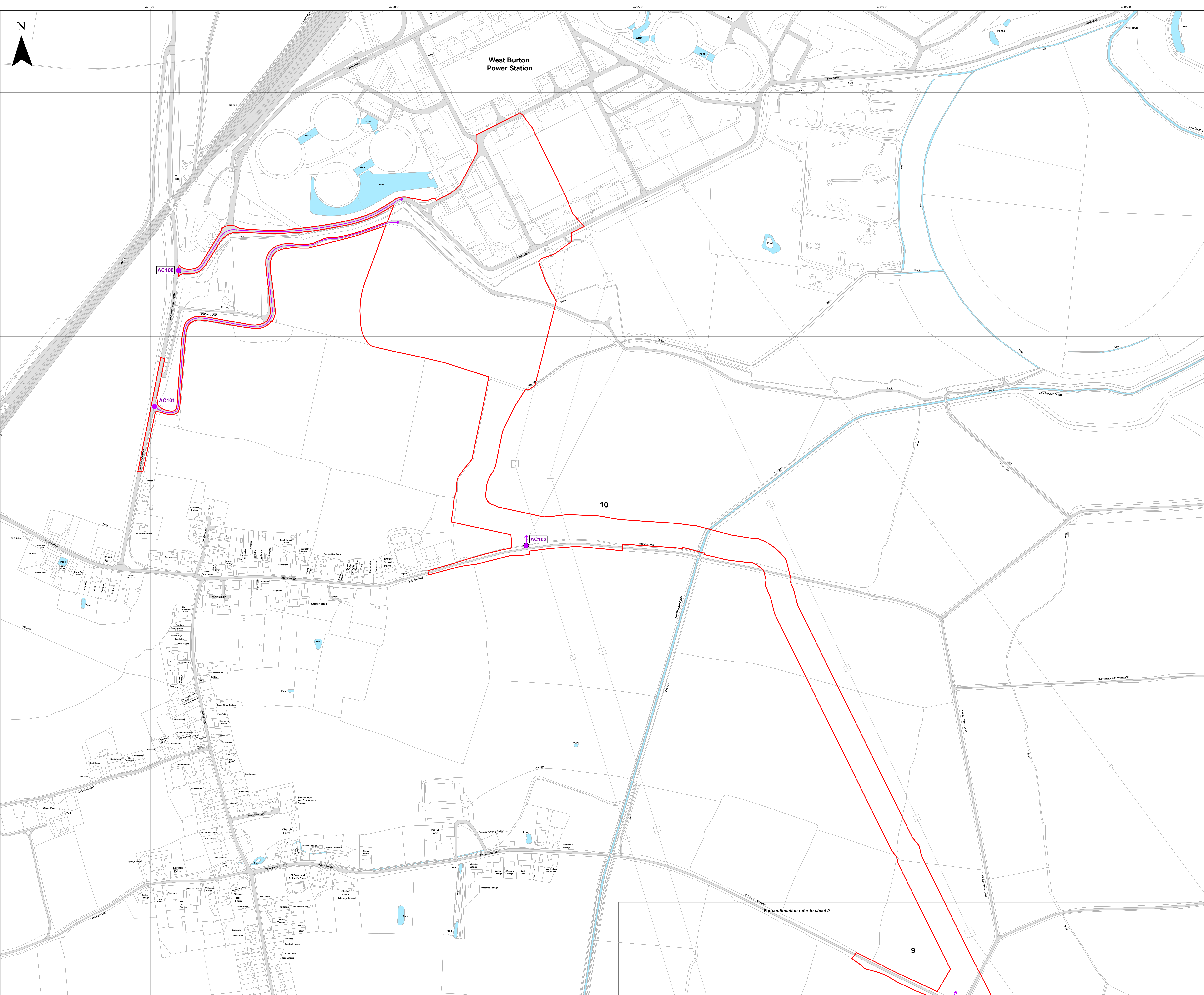
0 100 200 Metres
Scale: 1:2,500@A0

APFP Regulation: 5(2)(k)	Application Doc No. EX4/WB2.5_B
Ref: P2963_LPR_ZZ_ON_DR_Z_0200	Date: 28/02/2024
Drawn by: AZ	Checked by: JC

Access Plan
Sheet 9 of 10
Revision B

WEST BURTON SOLAR PROJECT

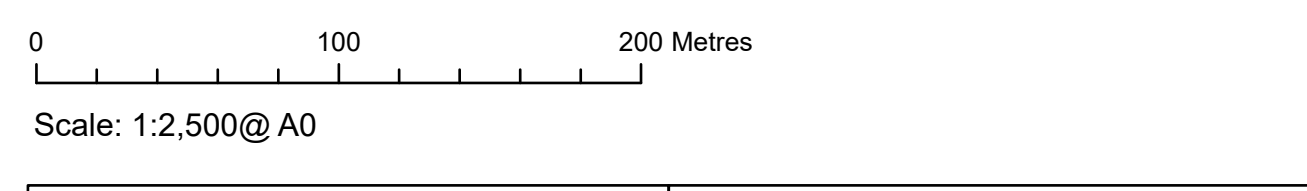




Key

- Order Limits
- Access Location
- Indicative Access to Works

Layers: TPA, 2024; Lanpro, 2024; IGR, 2024
Base map: Reproduced from Ordnance Survey digital map data © Crown copyright 2024. All rights reserved. License number 010031673



APFP Regulation: 5(2)(k)	Application Doc No. EX4/WB2.5_B
Ref: P2963_LPR_ZZ_ON_DR_Z_0200	Date: 28/02/2024
Drawn by: AZ	Checked by: JC

Access Plan
Sheet 10 of 10
Revision B

WEST BURTON SOLAR PROJECT

For continuation refer to sheet 9